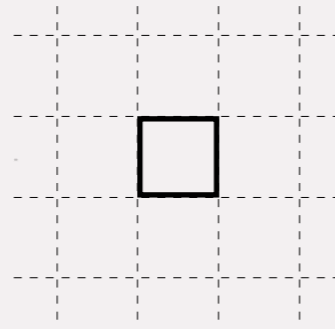
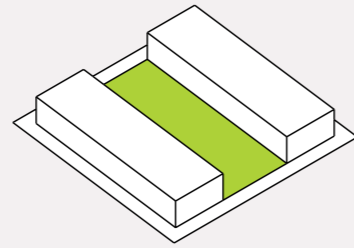


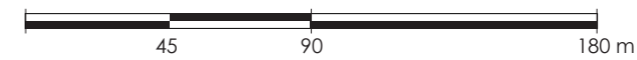
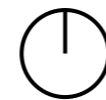

Low-Rise Slabs, Staggered

3B

Based on: Geos in Denver, CO USA

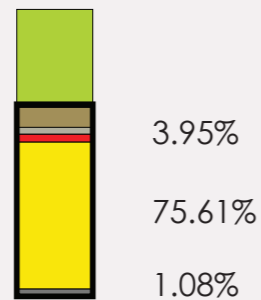


CLUSTER AREA
32400 sq. m



KEY

- green
- roads
- shared roads
- commercial
- pedestrian
- residential
- parking
- public transit
- water
- civic



FAR 0.81
LAND COVERAGE 29.4%
UNITS/HECTARE 46

Southern Sun Exposure

0°-13°	21%
13°-90°	21%
0°-90°	42%

